



NOTIFICATION OF OPERATIONS/PERMIT TO OPERATE POWER-DRIVEN MACHINERY (NOAP)

Notification Number: 2019-582-00003
Operation Name: Brass Knuckles



This NOAP includes the following for the lands described in the NOAP:

- The notifier has given notice to the State Forester that an operation will be conducted.
- The Oregon Department of Forestry or local Forest Protective Association has issued a permit to use fire or operate power-driven machinery.
- The notifier has given notice to the State Forester and the Department of Revenue of the intent to harvest timber.
- The Operator must report on all activities on this NOAP by December 31 of the NOAP's Activity year unless a continuation has been issued. Continued NOAPs must be reported by the end of the following year.

Person Submitting the NOAP:	Santiam State Forests Notifier Account	This NOAP crosses multiple counties:
Date NOAP Submitted:	December 14, 2018	Clackamas: 2019-582-00003-1
Report Generated:	August 21, 2025	Marion: 2019-582-00003-2
Landowner Status:	The Landowner is not a Small Forestland Owner	

Waiting Period

You must wait at least 15 days after successful submittal of this NOAP before starting the activities in the NOAP (see OAR 629-605-0150(1)). You may ask the ODF Forester to waive this 15-day waiting period, **but you must wait the full 15 days unless the ODF Forester notifies you that you may start sooner.**

Oregon Department of Forestry Contact Info

Santiam
22965 North Fork Rd SE
Lyons, Oregon 97358
Phone: (503) 859-2151
ODF Forester: Marc DesJardin
Email: marc.desjardin@oregon.gov

Operator's Fire Emergency Contact

Contact Name: Spencer Mitchell
Phone: (503) 509-4576

Landowner(s)

Santiam State Forests Notifier Account
Oregon Department of Forestry
930 W Washington St.
Stayton, Oregon 97383-1501
(503) 859-2151

Notice to Landowner(s)

Reforestation may be required after timber harvesting.
The Oregon Department of Forestry may conduct on-site inspections for compliance with forest practice and fire protection laws.
Land use conversion to non-forest use is subject to other state and local regulations, which may affect use or development of a site.

Timber Owner

Mike Luttrell
Bell Timber
P.O. Box 249
Longview , Washington 98632
(541) 259-9989

Notice to Timber Owner

If timber is harvested, the party owning the timber at the point it is first measured is responsible for payment of Oregon timber taxes.

Written Plans

A Written Plan (in addition to this NOAP) is required before operation activities can begin near the protected resources listed with the Unit information or Site Conditions below or otherwise described to you by the ODF Forester ([OAR 629-605-0170](#) (2), (3), and (5)). The Written Plan must describe in detail how the resource(s) will be protected during the operation. There is a waiting period for Written Plans that is separate from the notification waiting period. Contact your ODF Forester for more information.

Formal Comments from Oregon Department of Forestry

Marc DesJardin on 12/19/2018

A statutory written plan was received. Formal comments will be issued after 14 days.

Notices

Submitting this Notification of operations on lands described in the NOAP constitutes consent for Department staff to access the property to ensure compliance with state law and rules governing forest practices through on-site inspections. The landowner must notify the ODF forester to withdraw this consent.

Permission from Landowner and Timber Owner Required for Operators, purchasers, contractors, general public:

Submitting this notification does *not* give permission for operators, purchasers, contractors, or the general public to enter someone else's land or remove forest products. Anyone doing so must first obtain permission from the landowner and timber owner.

Pesticide Use: Pesticide users must follow all pesticide product label requirements, including any that prohibit applications near or into streams or other water bodies! Pesticide users must be sure the label that comes with the pesticide product allows the planned use! Contact the Oregon Department of Agriculture [here](#) or at 503-986-4635 for information on allowed uses of pesticide products.

Operations Near Utility Lines: If you are conducting timber harvesting or road construction within 100 feet of overhead utility lines contact the local utility in accordance with ORS 757.805 - Oregon's Overhead Safety Act and OAR 437-007-0230 - Power Line Safeguards. Identification tags are located on each pole.

Call the Oregon Utility Notification Center at 811 at least 2 business days before starting timber harvesting, road construction, or any other activities involving excavation that may affect an underground utility line. The Center will coordinate with the appropriate utility companies to locate underground utility lines that may be affected by your activities.

Using Water for Pesticides or Slash Burning: If you plan to use on-site water (water from a stream, for example) to mix pesticides or for slash burning, you must provide a copy of this NOAP to the local offices of the Oregon Water Resources Department and the Oregon Department of Fish and Wildlife (see ORS 537.141).

Registrants & Subscribers: There may be registrants and/or subscribers who receive this Notification. See the Notification Summary page within the E-Notification system or contact ODF for more details.

NOAP Changes: The notifier must inform the Oregon Department of Forestry of any changes in a NOAP before the activity takes place. A new NOAP may be required.

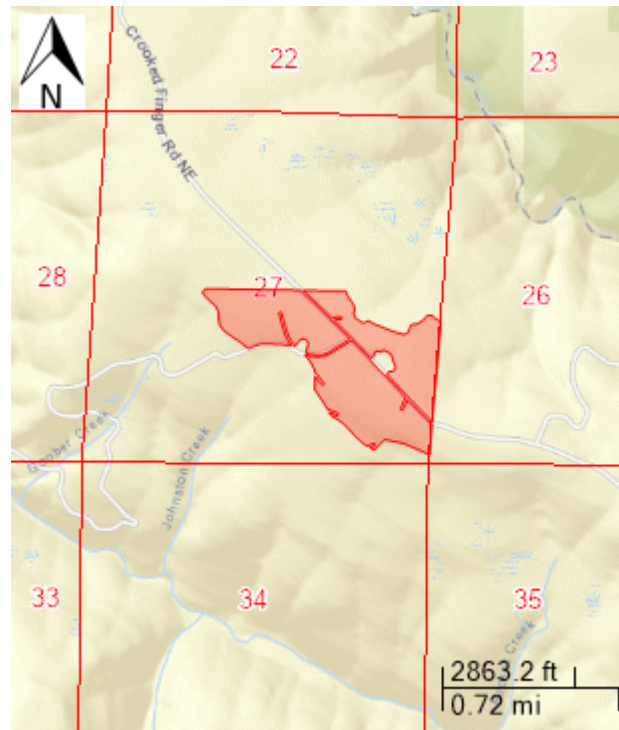
Protection of Cultural Resources: Under ORS 358.920 a person may not excavate, injure, destroy or alter an archaeological site or object or remove an archaeological object located on public or private lands in Oregon unless that activity is authorized by a permit issued under ORS 390.235. ORS 390.235 (5) exempts forestry operations on private lands from the permit requirement unless the site contains human remains, funerary objects and objects of cultural patrimony, or objects associated with a prehistoric Indian tribal culture. This exemption does not impact the applicability of the remainder of Oregon's cultural resource laws (ORS 97.740 – 97.994, 358.905 – 358.961, and 390.235 – 390.240). If human remains are encountered ORS 358.920 and ORS 97.745 require all excavation to stop and the find be reported to the landowner, the state police, the State Historic Preservation Officer and the Commission on Indian Services. ODF Staff cannot provide cultural resource advice or guidance, and landowners are encouraged to contact the State Historic Preservation Office [here](#) or at 503-986-0690.

Unit 1 of 7: Area 1 Clear cut

102.8 acres Marion County(s) T7S R2E Sec26,T7S R2E Sec27 Regulated Use Area: CM-1

Operator: Vicki Bryant Bryant Logging, Inc. PO Box 489 Beavercreek, Oregon 97004 (503) 632-6289	Activity: Clearcut/Overstory Removal Start: 1/1/2019 End: 12/31/2019 Remarks:	Method(s): Ground Quantity: 1793.00 MBF
Operator: Gibson Kuenzi Siegmond Excavation and Construction P.O. Box 840 Stayton, Oregon 97383 (503) 339-4690	Activity: Treatment of Slash Start: 7/8/2019 End: 11/30/2019 Remarks: Mechanical Slash Piling	Method(s): Mechanical

Unit Map: Area 1 Clear cut



Unit 2 of 7: Area 2 new Construct

1.2 acres

Marion County(s)

T7S R2E Sec27

Regulated Use Area: CM-1

Operator:

Andrew Siegmund
Siegmund Excavation &
Construction Inc.
PO Box 840
Stayton, Oregon 97383
(503) 769-6280

Activity: Special or Other Activity (area)

Start: 1/1/2019

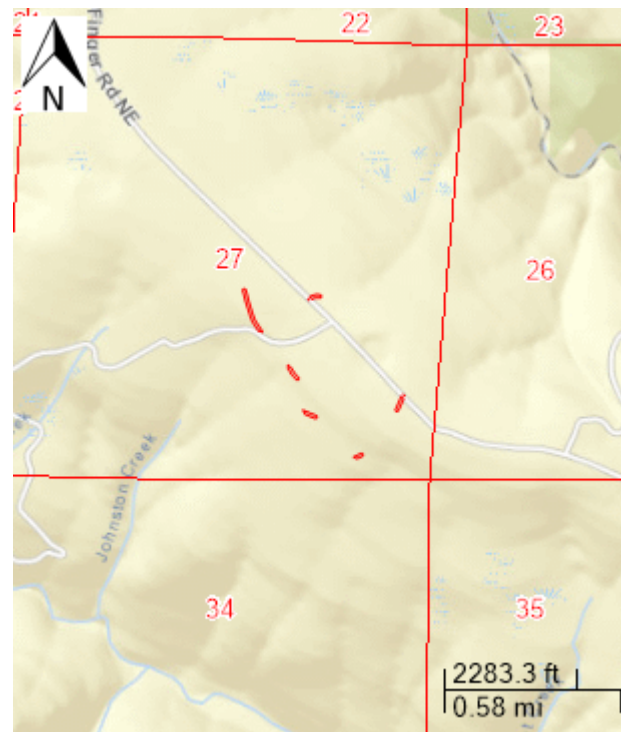
End: 12/31/2019

Remarks: New construction

Method(s): Mechanical

Quantity: 1.00 MBF

Unit Map: Area 2 new Construct



Unit 3 of 7: Gate 1

Marion County(s)

T8S R3E Sec2

Regulated Use Area: CM-1

Operator:

Andrew Siegmund
Siegmund Excavation &
Construction Inc.
PO Box 840
Stayton, Oregon 97383
(503) 769-6280

Activity: Special or Other Activity (point)

Start: 1/1/2019 **End:** 12/31/2019

Remarks: Install Gate

Method(s): Mechanical

Quantity: 1.00 MBF

Resources on or near this Unit

Statutory Written Plan required within 100 feet of

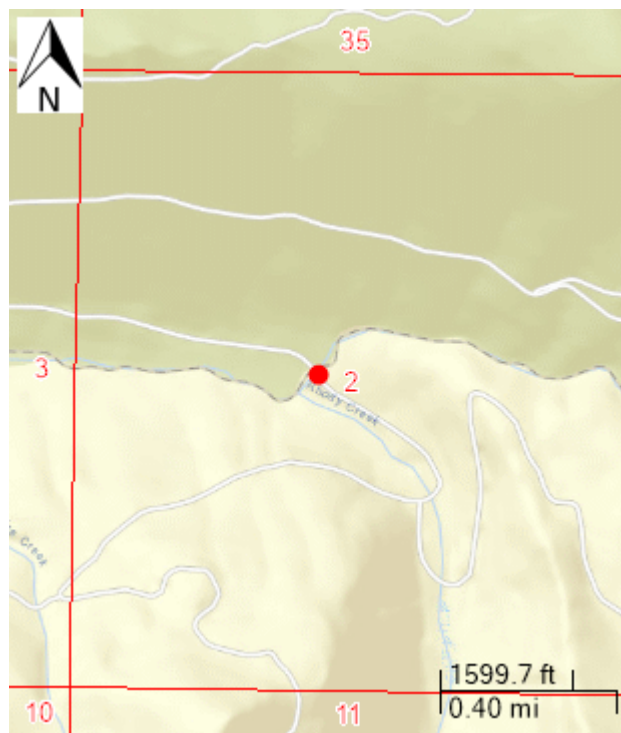
Unknown: Unknown - Type F Stream

Unknown: Unknown - Type D Stream

Statutory Written Plan required within 300 feet of**Notes:**

1. A statutory written plan is required for operations within *300 feet* of Estuarine or Marine Wetlands, not 100 feet as may be shown above.
2. Contact your ODF Forester about streams not shown on the map.

Unit Map: Gate 1



Unit 4 of 7: Gate 2

Clackamas County(s)

T8S R3E Sec12

Regulated Use Area: CM-1

Operator:

Andrew Siegmund
Siegmund Excavation &
Construction Inc.
PO Box 840
Stayton, Oregon 97383
(503) 769-6280

Activity: Special or Other Activity (point)**Start:** 1/1/2019**End:** 12/31/2019**Remarks:** Gate 2**Method(s):** Mechanical**Quantity:** 1.00 MBF

Resources on or near this Unit

Statutory Written Plan required within 100 feet of

Unknown: Unknown - Type F Stream

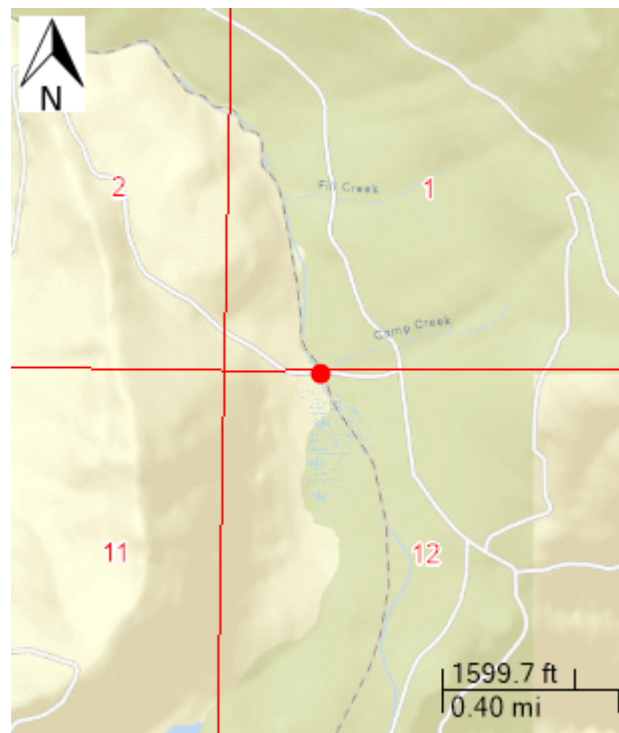
Unknown: Unknown - Type D Stream

Wetlands: Freshwater Emergent Wetland, Freshwater
Forested/Shrub Wetland

Statutory Written Plan required within 300 feet of**Notes:**

1. A statutory written plan is required for operations within *300 feet* of Estuarine or Marine Wetlands, not 100 feet as may be shown above.
2. Contact your ODF Forester about streams not shown on the map.

Unit Map: Gate 2

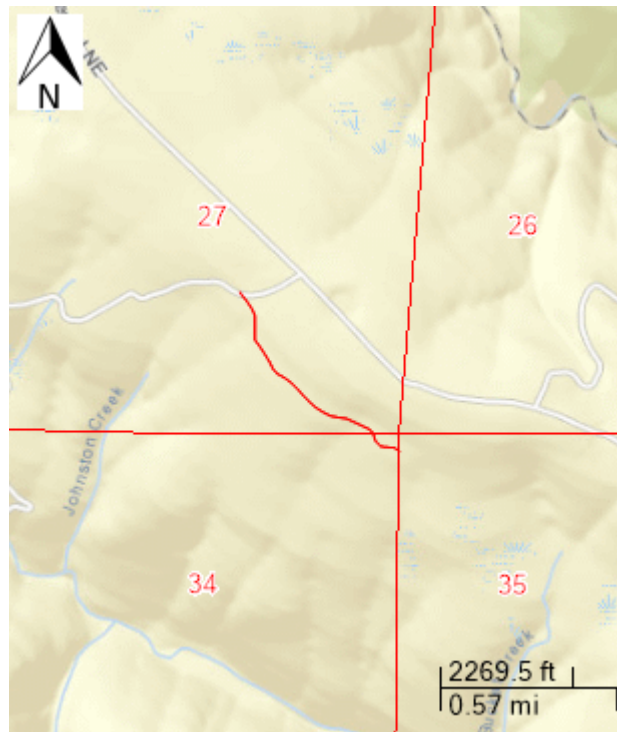


Unit 5 of 7: Road Improvement

2969.9 feet Marion County(s) T7S R2E Sec34,T7S R2E Sec27 Regulated Use Area: CM-1

Operator: Andrew Siegmund Siegmund Excavation & Construction Inc. PO Box 840 Stayton, Oregon 97383 (503) 769-6280	Activity: Road Reconstruction Start: 1/1/2019 End: 12/31/2019 Remarks: Road Improvement	Method(s): Grader Quantity: 1.00 MBF
--	---	---

Unit Map: Road Improvement



Unit 6 of 7: Road Improvement

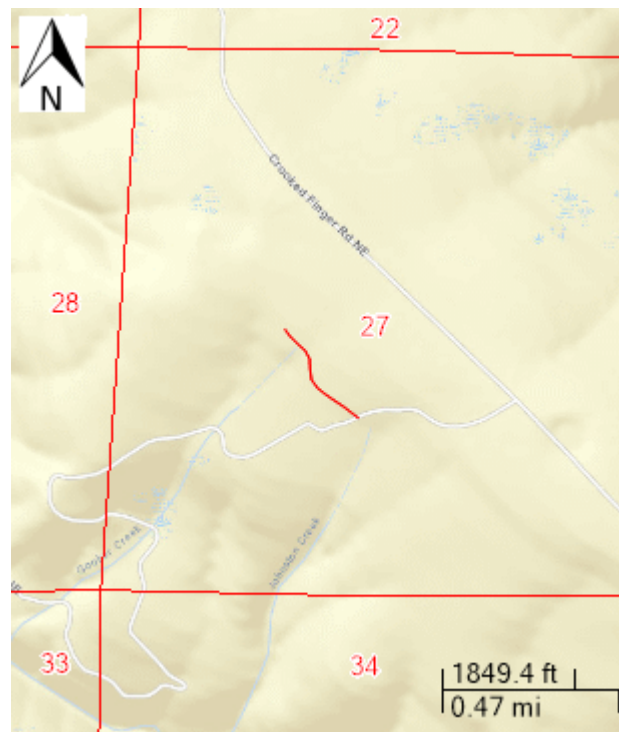
1192.0 feet Marion County(s)

T7S R2E Sec27

Regulated Use Area: CM-1

Operator: Andrew Siegmund Siegmund Excavation & Construction Inc. PO Box 840 Stayton, Oregon 97383 (503) 769-6280	Activity: Road Reconstruction Start: 1/1/2019 End: 12/31/2019 Remarks: road improvement	Method(s): Grader Quantity: 1.00 MBF
Operator: Andrew Siegmund Siegmund Excavation & Construction Inc. PO Box 840 Stayton, Oregon 97383 (503) 769-6280	Activity: Road Reconstruction Start: 1/1/2019 End: 12/31/2019 Remarks: road improvement	Method(s): Grader Quantity: 1.00 MBF

Unit Map: Road Improvement



Unit 7 of 7: Rock Pit

0.2 acres

Marion County(s)

T7S R2E Sec28

Regulated Use Area: CM-1

Operator:

Andrew Siegmund
Siegmund Excavation &
Construction Inc.
PO Box 840
Stayton, Oregon 97383
(503) 769-6280

Activity: Rock Pit Development/Management**Start:** 1/1/2019**End:** 12/31/2019**Remarks:****Method(s):** Mechanical

Unit Map: Rock Pit

