



NOTIFICATION OF OPERATIONS/PERMIT TO OPERATE POWER-DRIVEN MACHINERY (NOAP)



Notification Number: 2023-553-10095
Operation Name: ANE - Fall 2023 Site Prep

This NOAP includes the following for the lands described in the NOAP:

- The notifier has given notice to the State Forester that an operation will be conducted.
- The Oregon Department of Forestry or local Forest Protective Association has issued a permit to use fire or operate power-driven machinery.
- The Operator must report on all activities on this NOAP by December 31 of the NOAP's Activity year unless a continuation has been issued. Continued NOAPs must be reported by the end of the following year.

Person Submitting the NOAP: Tyrol Forfar
Date NOAP Submitted: August 30, 2023
Report Generated: March 3, 2025
Landowner Status: The Landowner is not a Small Forestland Owner

Waiting Period

You must wait at least 15 days after successful submittal of this NOAP before starting the activities in the NOAP (see OAR 629-605-0150(1)). You may ask the ODF Forester to waive this 15-day waiting period, **but you must wait the full 15 days unless the ODF Forester notifies you that you may start sooner.**

Oregon Department of Forestry Contact Info	Operator's Fire Emergency Contact
---	--

Toledo
 763 NW Forestry Rd
 Toledo, Oregon 97391
 Phone: (541) 336-2273
 ODF Forester: Rieghly Sitton
 Email: riegghly.k.sitton@odf.oregon.gov

Contact Name: Tyrol Forfar
 Phone: 360-723-5523

Landowner(s)	Notice to Landowner(s)
---------------------	-------------------------------

Sorn Nymark
 ANE Forests of Oregon C/O HFI Consultants
 PO Box 1929
 Battle Ground, Washington 98604
 360-600-2342

Reforestation may be required after timber harvesting. The Oregon Department of Forestry may conduct on-site inspections for compliance with forest practice and fire protection laws. Land use conversion to non-forest use is subject to other state and local regulations, which may affect use or development of a site.

Written Plans

A Written Plan (in addition to this NOAP) is required before operation activities can begin near the protected resources listed with the Unit information or Site Conditions below or otherwise described to you by the ODF Forester ([OAR 629-605-0170](#) (2), (3), and (5)). The Written Plan must describe in detail how the resource(s) will be protected during the operation. There is a waiting period for Written Plans that is separate from the notification waiting period. Contact your ODF Forester for more information.

Formal Comments from Oregon Department of Forestry

Rieghly Sitton on 8/31/2023

Amended notification to include Notify for an operation (excludes applying pesticides by helicopter) (ORS 527.670), on the landowners behalf.

Site Conditions (reported by the Notifier)

Stream within 100 feet of area.

Domestic water supply within 300 feet of area.

Bald Eagle nesting site within half mile of area.

Notices

Submitting this Notification of operations on lands described in the NOAP constitutes consent for Department staff to access the property to ensure compliance with state law and rules governing forest practices through on-site inspections. The landowner must notify the ODF forester to withdraw this consent.

Permission from Landowner and Timber Owner Required for Operators, purchasers, contractors, general public:

Submitting this notification does *not* give permission for operators, purchasers, contractors, or the general public to enter someone else's land or remove forest products. Anyone doing so must first obtain permission from the landowner and timber owner.

Pesticide Use: Pesticide users must follow all pesticide product label requirements, including any that prohibit applications near or into streams or other water bodies! Pesticide users must be sure the label that comes with the pesticide product allows the planned use! Contact the Oregon Department of Agriculture [here](#) or at 503-986-4635 for information on allowed uses of pesticide products.

Operations Near Utility Lines: If you are conducting timber harvesting or road construction within 100 feet of overhead utility lines contact the local utility in accordance with ORS 757.805 - Oregon's Overhead Safety Act and OAR 437-007-0230 - Power Line Safeguards. Identification tags are located on each pole.

Call the Oregon Utility Notification Center at 811 at least 2 business days before starting timber harvesting, road construction, or any other activities involving excavation that may affect an underground utility line. The Center will coordinate with the appropriate utility companies to locate underground utility lines that may be affected by your activities.

Using Water for Pesticides or Slash Burning: If you plan to use on-site water (water from a stream, for example) to mix pesticides or for slash burning, you must provide a copy of this NOAP to the local offices of the Oregon Water Resources Department and the Oregon Department of Fish and Wildlife (see ORS 537.141).

Registrants & Subscribers: There may be registrants and/or subscribers who receive this Notification. See the Notification Summary page within the E-Notification system or contact ODF for more details.

NOAP Changes: The notifier must inform the Oregon Department of Forestry of any changes in a NOAP before the activity takes place. A new NOAP may be required.

Protection of Cultural Resources: Under ORS 358.920 a person may not excavate, injure, destroy or alter an archaeological site or object or remove an archaeological object located on public or private lands in Oregon unless that activity is authorized by a permit issued under ORS 390.235. ORS 390.235 (5) exempts forestry operations on private lands from the permit requirement unless the site contains human remains, funerary objects and objects of cultural patrimony, or objects associated with a prehistoric Indian tribal culture. This exemption does not impact the applicability of the remainder of Oregon’s cultural resource laws (ORS 97.740 – 97.994, 358.905 – 358.961, and 390.235 – 390.240). If human remains are encountered ORS 358.920 and ORS 97.745 require all excavation to stop and the find be reported to the landowner, the state police, the State Historic Preservation Officer and the Commission on Indian Services. ODF Staff cannot provide cultural resource advice or guidance, and landowners are encouraged to contact the State Historic Preservation Office [here](#) or at 503-986-0690.

Unit 1 of 8: Christmas Camp East - Ground

55.3 acres Lincoln County(s) T12S R11W Sec34,T12S R11W Sec35 Regulated Use Area: WO-1

<p>Operator: Tim Halme HFI Field Services LLC PO Box 1929 Battle Ground, Washington 98604 360-723-5523</p>	<p>Activity: Herbicide Application (Unit) Start: 9/13/2023 End: 11/30/2023 Chemical(s): glyphosate, imazapyr, metsulfuron methyl, sulfometuron methyl Chemical Carrier(s): water Chemical Additive(s): Super Spread MSO, Syl-Tac, Foam Buster</p>	<p>Method(s): Ground - Pressurized / Broadcast</p>
---	---	---

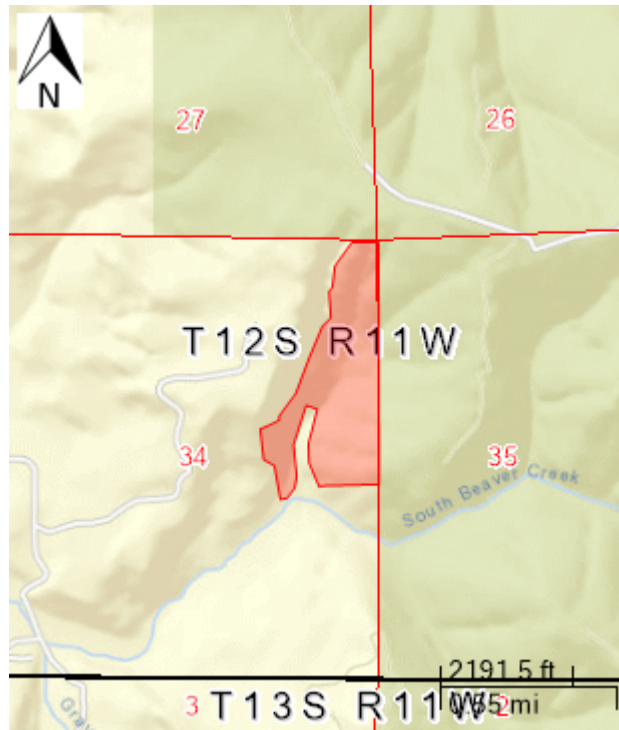
Resources on or near this Unit

Statutory Written Plan required within 100 feet of	Statutory Written Plan required within 300 feet of
Unknown: Small - Type F Stream	
Unknown: Small - SSBT Stream	

Notes:

1. A statutory written plan is required for operations within *300 feet* of Estuarine or Marine Wetlands, not 100 feet as may be shown above.
2. Contact your ODF Forester about streams not shown on the map.

Unit Map: Christmas Camp East - Ground



Unit 2 of 8: Unit240North_1: Ground

8.6 acres Lincoln County(s) T12S R11W Sec28 Regulated Use Area: WO-1

Operator: Tim Halme HFI Field Services LLC PO Box 1929 Battle Ground, Washington 98604 360-723-5523	Activity: Herbicide Application (Unit) Start: 9/13/2023 End: 11/30/2023 Chemical(s): glyphosate, imazapyr, metsulfuron methyl, sulfometuron methyl Chemical Carrier(s): water Chemical Additive(s): Foam Buster, Super Spread MSO, Syl-Tac	Method(s): Ground - Pressurized / Broadcast
--	--	--

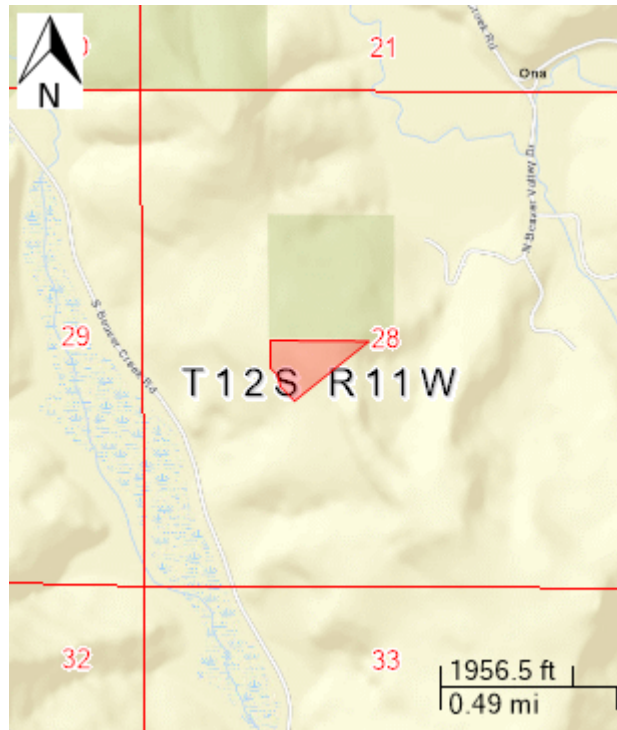
Resources on or near this Unit

Statutory Written Plan required within 100 feet of	Statutory Written Plan required within 300 feet of
	Eagle

Notes:

- 1. A statutory written plan is required for operations within *300 feet* of Estuarine or Marine Wetlands, not 100 feet as may be shown above.
- 2. Contact your ODF Forester about streams not shown on the map.

Unit Map: Unit240North_1: Ground



Unit 3 of 8: Unit240North_2: Ground

89.0 acres Lincoln County(s) T12S R11W Sec28,T12S R11W Sec33 Regulated Use Area: WO-1

<p>Operator: Tim Halme HFI Field Services LLC PO Box 1929 Battle Ground, Washington 98604 360-723-5523</p>	<p>Activity: Herbicide Application (Unit) Start: 9/13/2023 End: 11/30/2023 Chemical(s): glyphosate, imazapyr, metsulfuron methyl, sulfometuron methyl Chemical Carrier(s): water Chemical Additive(s): Foam Buster, Super Spread MSO, Syl-Tac</p>	<p>Method(s): Ground - Pressurized / Broadcast</p>
---	---	---

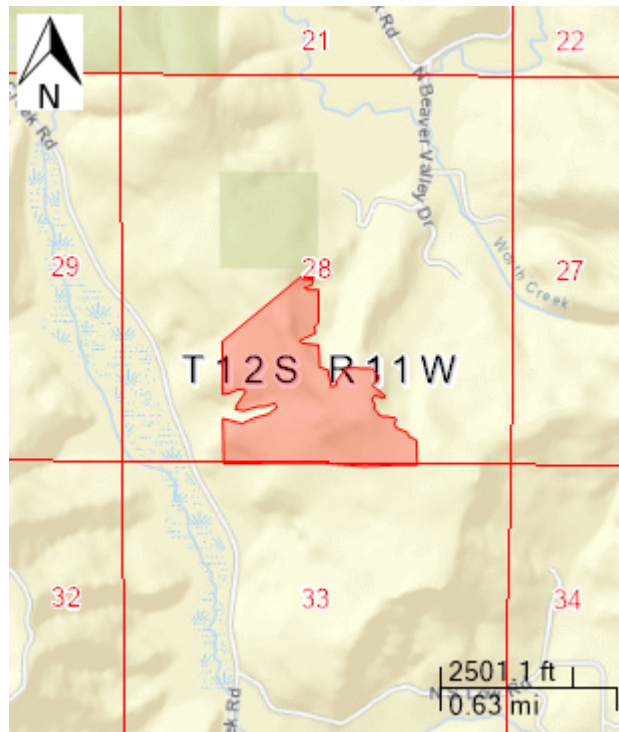
Resources on or near this Unit

<p>Statutory Written Plan required within 100 feet of</p>	<p>Statutory Written Plan required within 300 feet of Eagle</p>
--	---

Notes:

1. A statutory written plan is required for operations within 300 feet of Estuarine or Marine Wetlands, not 100 feet as may be shown above.
2. Contact your ODF Forester about streams not shown on the map.

Unit Map: Unit240North_2: Ground

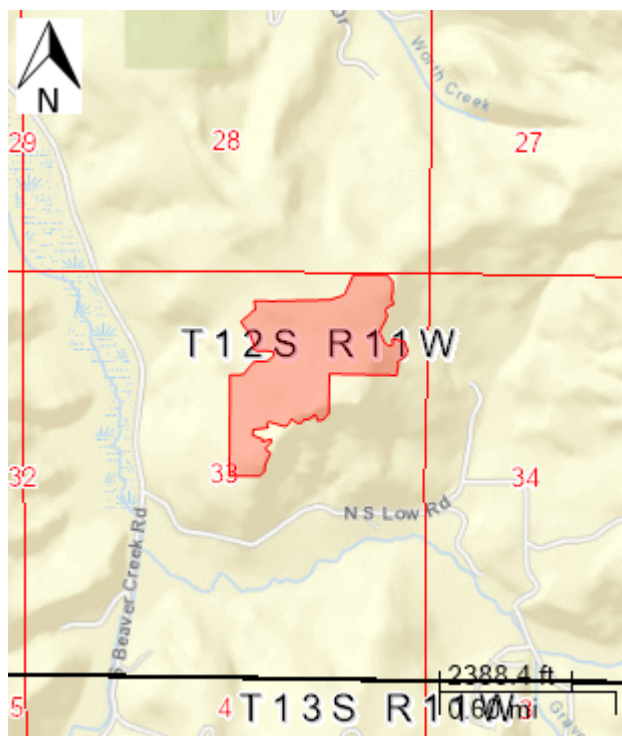


Unit 4 of 8: Unit240South: Ground

69.2 acres Lincoln County(s) T12S R11W Sec33 Regulated Use Area: WO-1

Operator: Tim Halme HFI Field Services LLC PO Box 1929 Battle Ground, Washington 98604 360-723-5523	Activity: Herbicide Application (Unit) Start: 9/13/2023 End: 11/30/2023 Chemical(s): glyphosate, imazapyr, metsulfuron methyl, sulfometuron methyl Chemical Carrier(s): water Chemical Additive(s): Foam Buster, Super Spread MSO, Syl-Tac	Method(s): Ground - Pressurized / Broadcast
--	--	--

Unit Map: Unit240South: Ground



Unit 5 of 8: Graves001: Ground

108.4 acres Lincoln County(s) T12S R11W Sec33,T13S R11W Sec4 Regulated Use Area: WO-1

<p>Operator: Tim Halme HFI Field Services LLC PO Box 1929 Battle Ground, Washington 98604 360-723-5523</p>	<p>Activity: Herbicide Application (Unit) Start: 9/13/2023 End: 11/30/2023 Chemical(s): glyphosate, imazapyr, metsulfuron methyl, sulfometuron methyl Chemical Carrier(s): water Chemical Additive(s): Super Spread MSO, Syl-Tac, Foam Buster</p>	<p>Method(s): Ground - Pressurized / Broadcast</p>
---	---	---

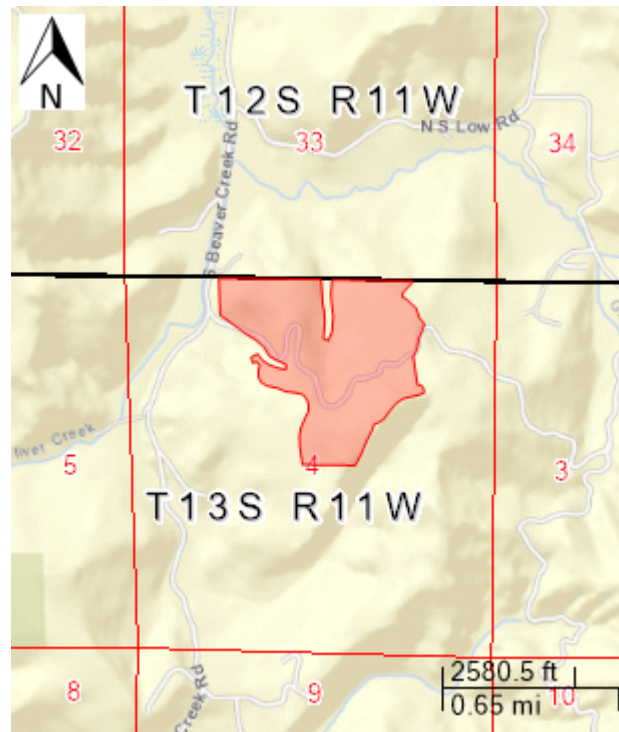
Resources on or near this Unit

Statutory Written Plan required within 100 feet of	Statutory Written Plan required within 300 feet of
Wetlands: Freshwater Emergent Wetland	

Notes:

1. A statutory written plan is required for operations within 300 feet of Estuarine or Marine Wetlands, not 100 feet as may be shown above.
2. Contact your ODF Forester about streams not shown on the map.

Unit Map: Graves001: Ground

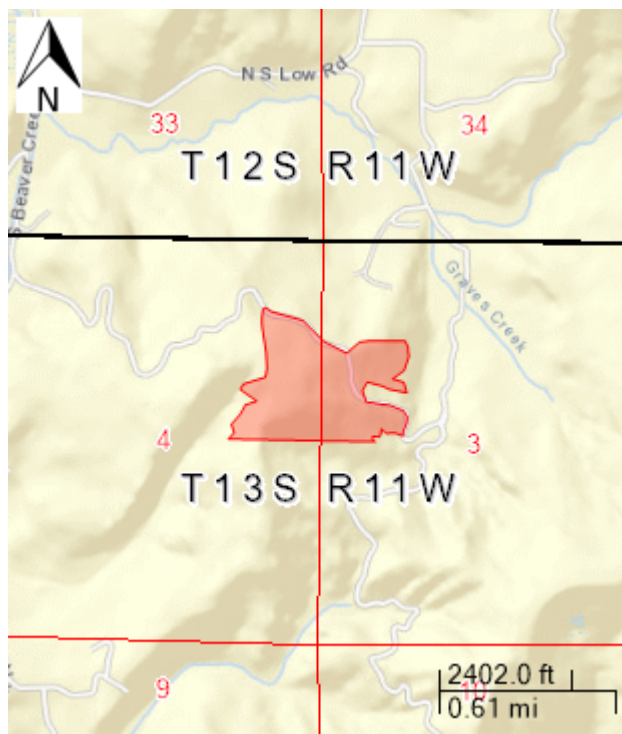


Unit 6 of 8: Graves002: Ground

59.9 acres Lincoln County(s) T13S R11W Sec3,T13S R11W Sec4 Regulated Use Area: WO-1

Operator: Tim Halme HFI Field Services LLC PO Box 1929 Battle Ground, Washington 98604 360-723-5523	Activity: Herbicide Application (Unit) Start: 9/13/2023 End: 11/30/2023 Chemical(s): glyphosate, imazapyr, metsulfuron methyl, sulfometuron methyl Chemical Carrier(s): water Chemical Additive(s): Syl-Tac, Super Spread MSO, Foam Buster	Method(s): Ground - Pressurized / Broadcast
--	--	--

Unit Map: Graves002: Ground



Unit 7 of 8: Graves003-1: Ground

72.7 acres Lincoln County(s) T13S R11W Sec3 Regulated Use Area: WO-1

Operator: Tim Halme HFI Field Services LLC PO Box 1929 Battle Ground, Washington 98604 360-723-5523	Activity: Herbicide Application (Unit) Start: 9/13/2023 End: 11/30/2023 Chemical(s): glyphosate, imazapyr, metsulfuron methyl, sulfometuron methyl Chemical Carrier(s): water Chemical Additive(s): Syl-Tac, Super Spread MSO, Foam Buster	Method(s): Ground - Pressurized / Broadcast
--	--	--

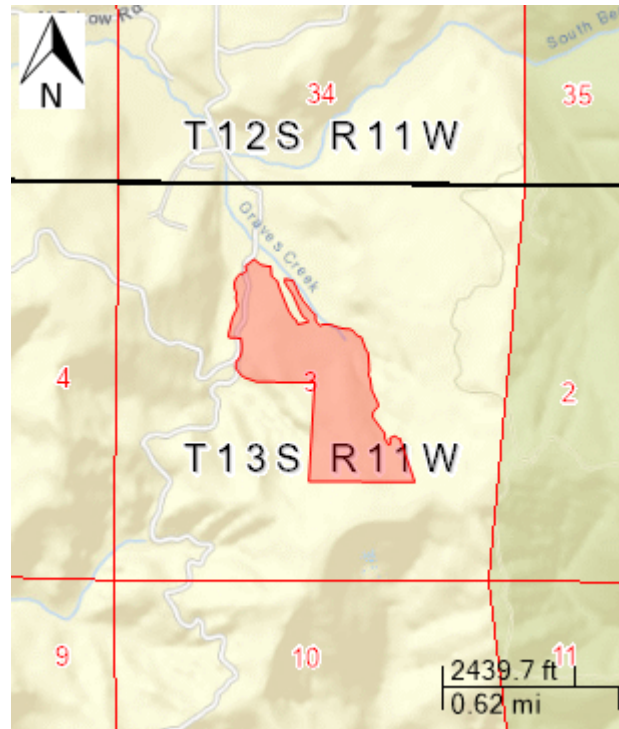
Resources on or near this Unit

Statutory Written Plan required within 100 feet of	Statutory Written Plan required within 300 feet of
Graves Creek: Small - Type F Stream	
Unknown: Small - Type F Stream	

Notes:

- 1. A statutory written plan is required for operations within 300 feet of Estuarine or Marine Wetlands, not 100 feet as may be shown above.
- 2. Contact your ODF Forester about streams not shown on the map.

Unit Map: Graves003-1: Ground



Unit 8 of 8: Graves003-2: Ground

10.9 acres Lincoln County(s) T13S R11W Sec3 Regulated Use Area: WO-1

<p>Operator: Tim Halme HFI Field Services LLC PO Box 1929 Battle Ground, Washington 98604 360-723-5523</p>	<p>Activity: Herbicide Application (Unit) Start: 9/13/2023 End: 11/30/2023 Chemical(s): glyphosate, imazapyr, metsulfuron methyl, sulfometuron methyl Chemical Carrier(s): water Chemical Additive(s): Super Spread MSO, Syl-Tac, Foam Buster</p>	<p>Method(s): Ground - Pressurized / Broadcast</p>
---	---	---

Resources on or near this Unit

Statutory Written Plan required within 100 feet of	Statutory Written Plan required within 300 feet of
Graves Creek: Small - Type F Stream	
Unknown: Medium - Type F Stream	
Unknown: Small - Type F Stream	

Notes:

1. A statutory written plan is required for operations within 300 feet of Estuarine or Marine Wetlands, not 100 feet as may be shown above.
2. Contact your ODF Forester about streams not shown on the map.

Unit Map: Graves003-2: Ground

